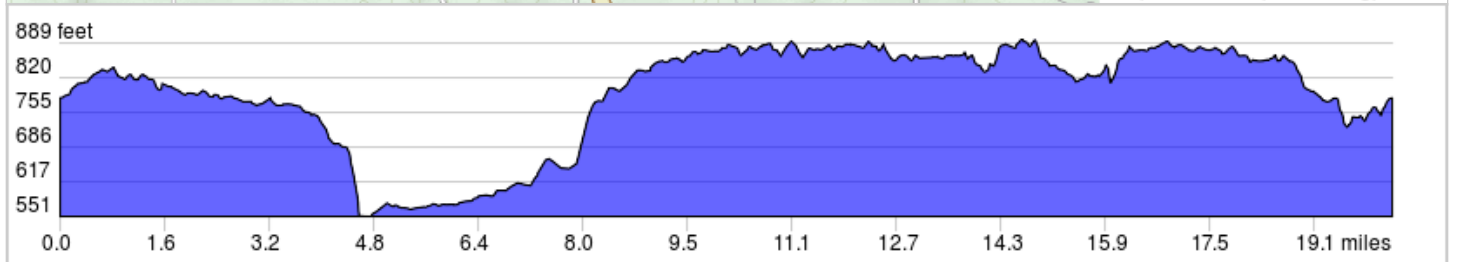
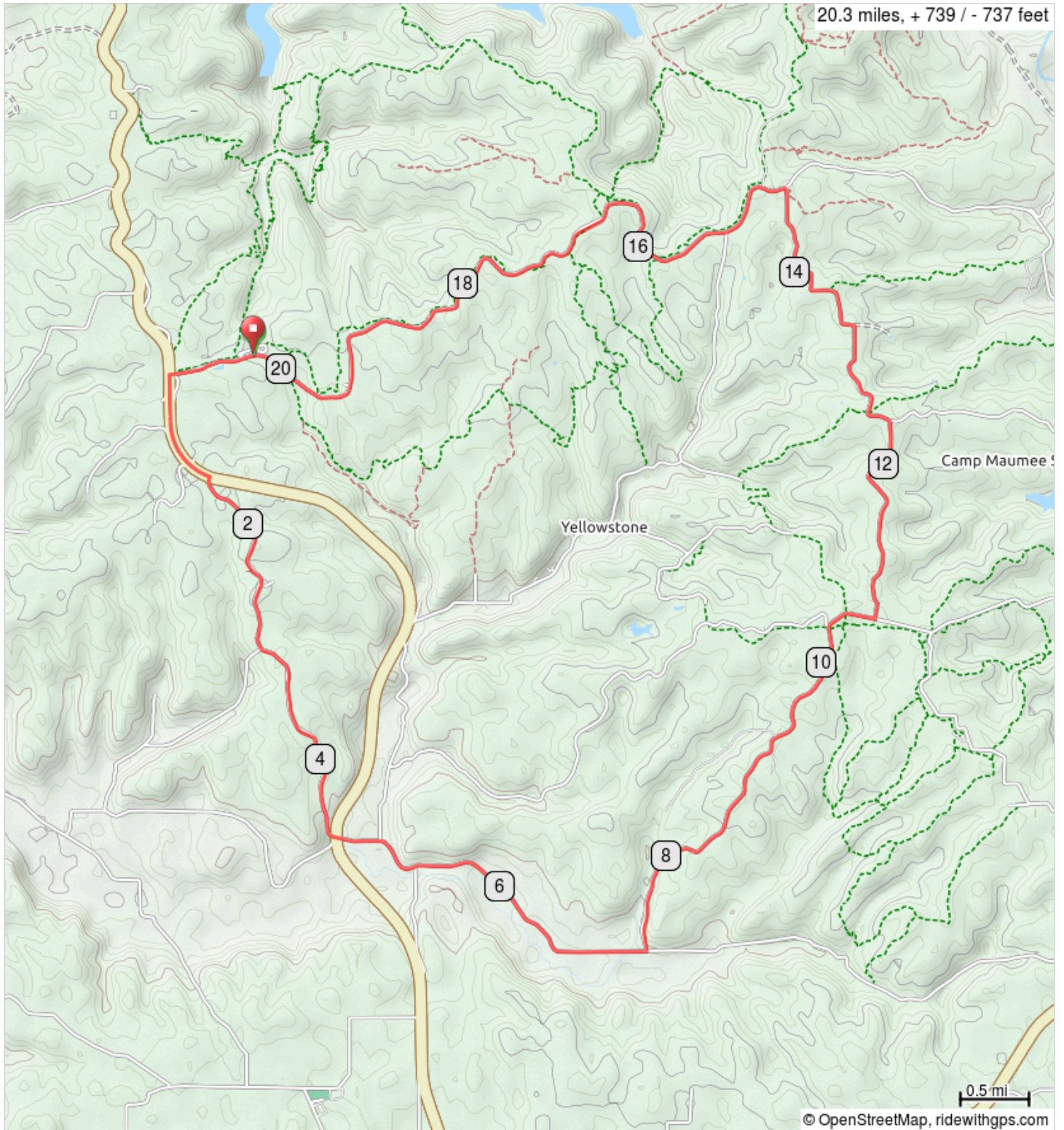
















# Going Dutch Ridge 20



Going Dutch Ridge 20

Dist	Type	Note	Next
0.0		Start of route	0.0
0.0		Exit Blackwell Horse Camp and R onto Tower Ridge Road	0.6
0.6		L onto IN-446 S	0.9
1.5		R onto S Dutch Ridge Rd	1.5
3.0		Veer L to continue on Dutch Ridge Rd	1.6
4.6		Cross SR 446 onto Henderson Creek Rd	2.7
7.3		L onto Hickory Grove Rd	3.1
10.3		R to stay on Hickory Grove Rd	0.4
10.7		L onto CR 1440 W (gravel)	1.7
12.4		L onto W County Rd 925 N	2.0
14.4		Continue onto County Rd 1500 W	0.3
14.7		L onto Tower Ridge Rd (gravel)	5.6
20.2		R into Blackwell Horse Camp, end of route	0.0

20.2 miles. +696/-704 feet

Dist	Type	Note	Next
20.3		End of route	0.0

0.0 miles. +0/-0 feet